
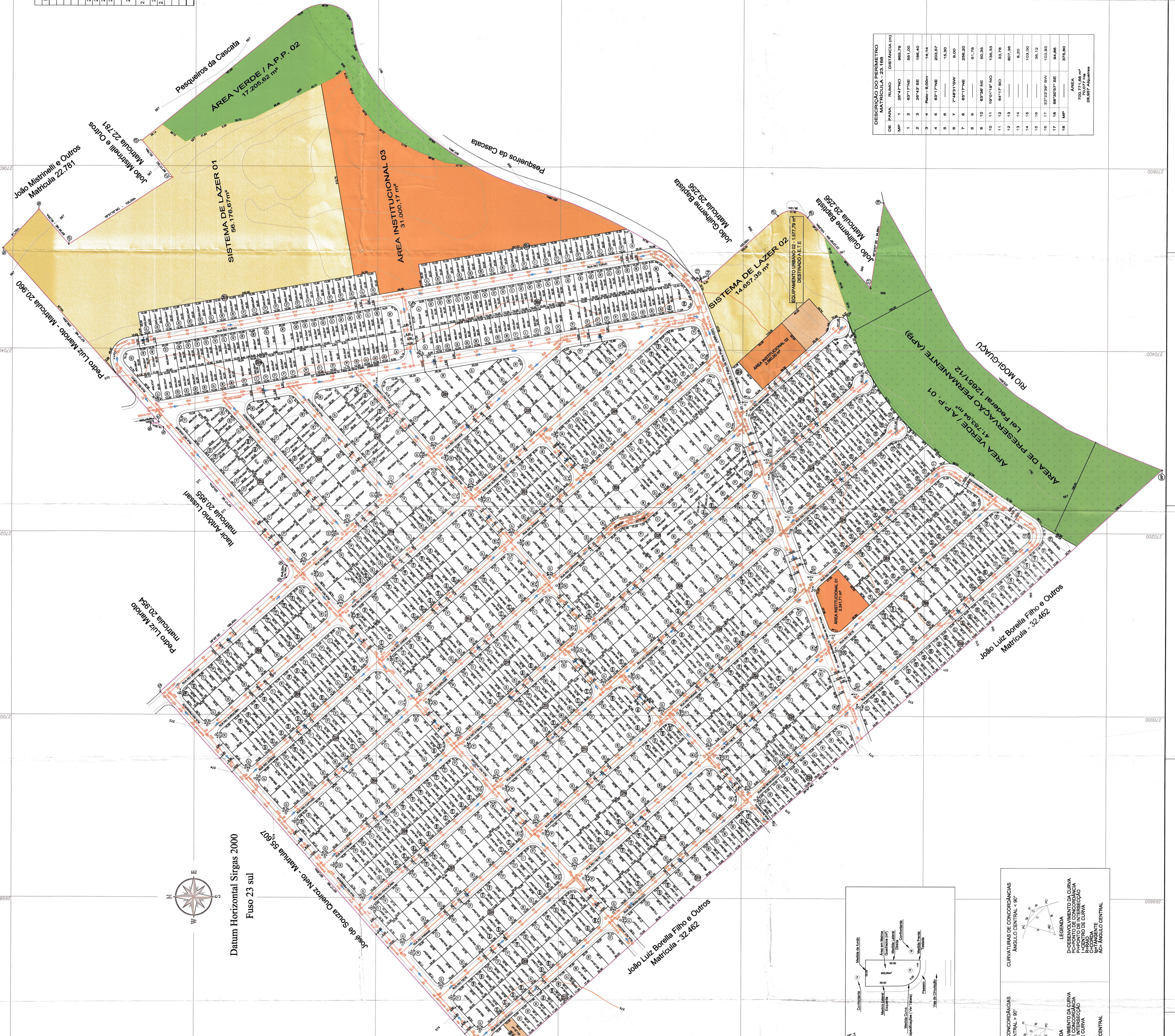


Table with 7 columns: Pontos, X, Y, Z, and columns for coordinates. It lists 67 points used for the project's georeferencing.



Datum Horizontal Sirgas 2000
Fuso 23 sul



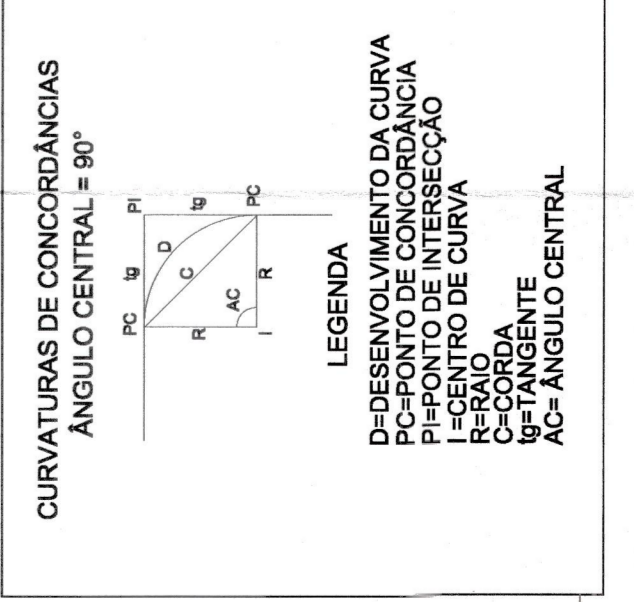
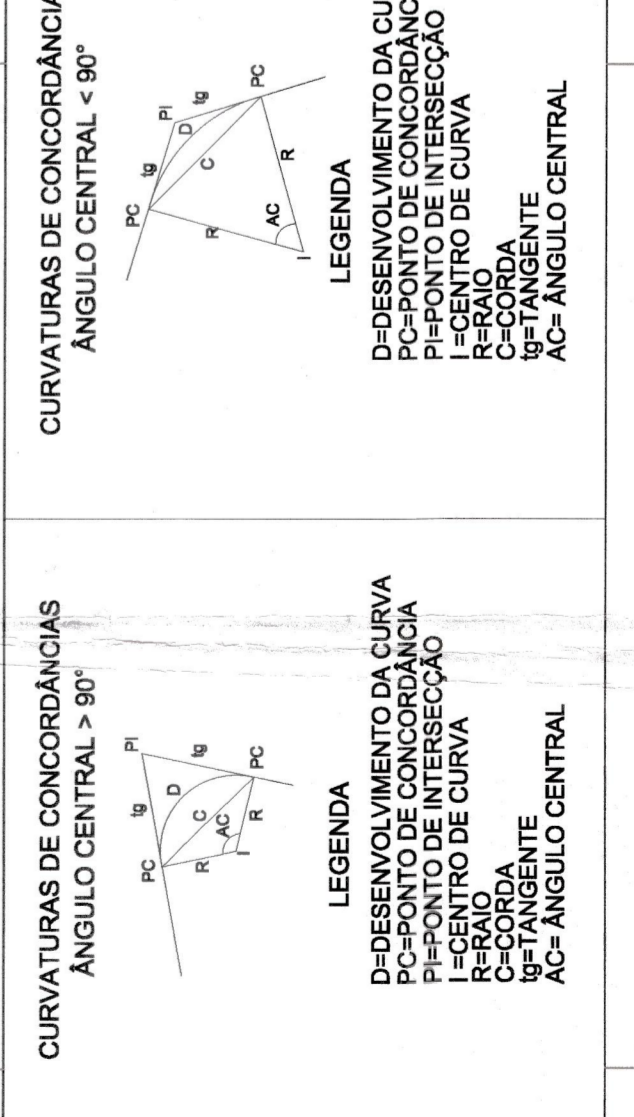
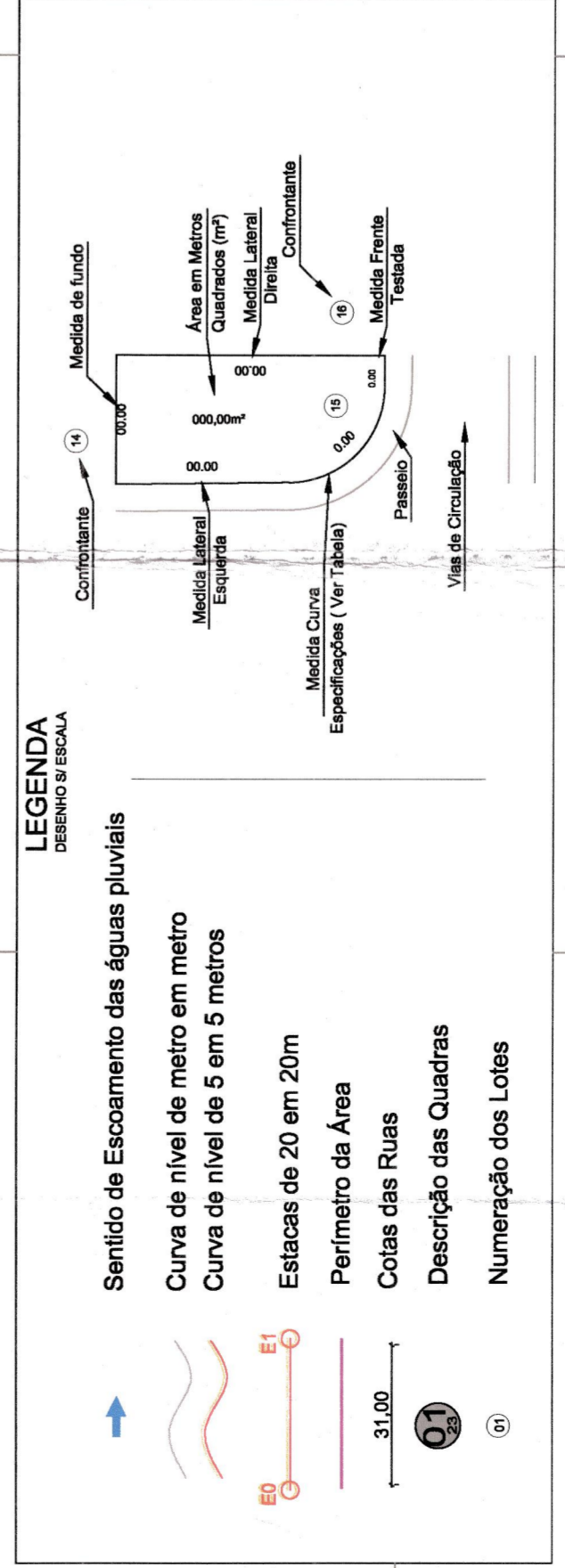
Quadro Geral de Áreas: Summary table showing area breakdown by use category and percentage.

QUADRAS LOTES: Detailed lot grid table with columns for lot number, area, and percentage.

Quadro Geral de Áreas (continued): Additional area breakdown details.

QUADRAS LOTES (continued): Additional lot grid details.

LEGENDA: Legend for the map's color-coded zones.



PROJETO URBANÍSTICO: Project information including title, location (Barro da Cascata), and project details. Includes the SELA logo and a signature block.

DESCRIÇÃO DO PERÍMETRO: Table detailing the perimeter of the project area with columns for point number, coordinates, and distance.

DESCRIÇÃO DO PERÍMETRO (continued): Additional perimeter details.